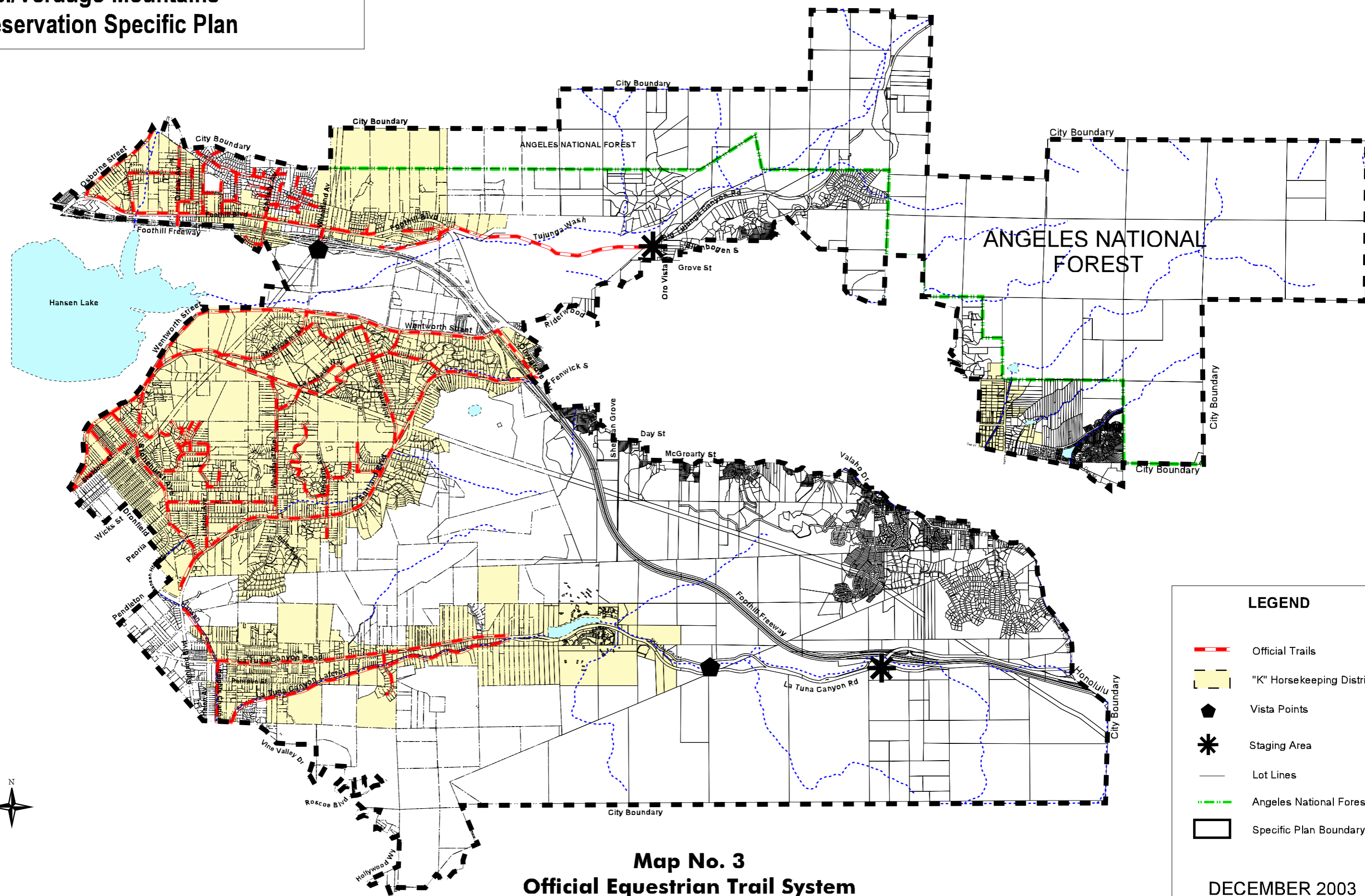









San Gabriel/Verdugo Mountains Scenic Preservation Specific Plan



**Map No. 3
Official Equestrian Trail System**

LEGEND

-  Official Trails
-  "K" Horsekeeping District
-  Vista Points
-  Staging Area
-  Lot Lines
-  Angeles National Forest
-  Specific Plan Boundary

DECEMBER 2003

ValleyGraphics-D_Sup_Tul081 (based on 06/10/08 14:20:03)